

OAK BAY PLAN MAP

OB-09
3.5g/t over 4.2m

OB-03
2.3g/t over 6.65m

OB-01
6.0g/t over 3.3m

OB05-03
1.9g/t over 5.5m

OB-14
5.1g/t over 1.15m

OB-04
1.6g/t over 4.65m

OB05-07
5.2g/t over 2.5m

OB-02
2.2g/t over 0.8m

OB-15
4.0g/t over 2.35m

12.7g/t

9.4g/t
10.8g/t

9.4g/t
11.9g/t

14.1g/t
11.9g/t
7.7g/t
18.0g/t

2.3g/t

2.3g/t

4.7g/t

0 0.5

kilometres

Legend





New Results


OB-01
6.0g/t over 3.3m

Previous Results

OB05-07
5.2g/t over 2.5m

Drill Assays

-  Pending Assays
-  0.42 – 1.0 g/t
-  1.0 – 5.0 g/t
-  5.0 – 25 g/t

-  Boulder Sample >1g/t
-  Drill Trace

Mag Legend

