




078°54'W

078°50'W

078°46'W

078°42'W

Legend:

-  Gabbro/Diorite
-  Sediments
-  Tonalite
-  Basalt
-  Rhyolite
-  Mineralized zone
-  Alteration

**Orvilliers
Pluton**



TITAN SURVEYS
 - - - 2007 Surveyed
 - - - 2018 Surveyed

Orvilliers-Desmazures Domain (ODD)

ESTRADES DEPOSIT

Casa Berardi Fault

Taibi-Sediments Domain (TSD)

49°36'N

49°36'N

CARIBOU DEPOSIT

**ESTRADES SOUTH
TITAN ANOMALY**

L 2000 N
L 2200 N
L 2400 W
L 2600 W
L 3000 W
L 1900 W
L 1800 W
L 1600 W
L 1400 W
L 1200 W
L 1100 W
L 2900 W
L 2800 W
L 2600 W
L 2400 W
L 2200 W
L 2000 W
L 2200 W

B0000N

Joutel-Raymond Domain (JRD)

NEWISKA

P0000N

P0100N



Kilometres

N.T.S.: 32E/10

Source: Gagnon & Guay (2001)

49°32'N

078°54'W

Galway Metals Inc.

Estrades Project
 Northwestern Québec, Canada

Property Geology
 Deposit/TITAN anomaly